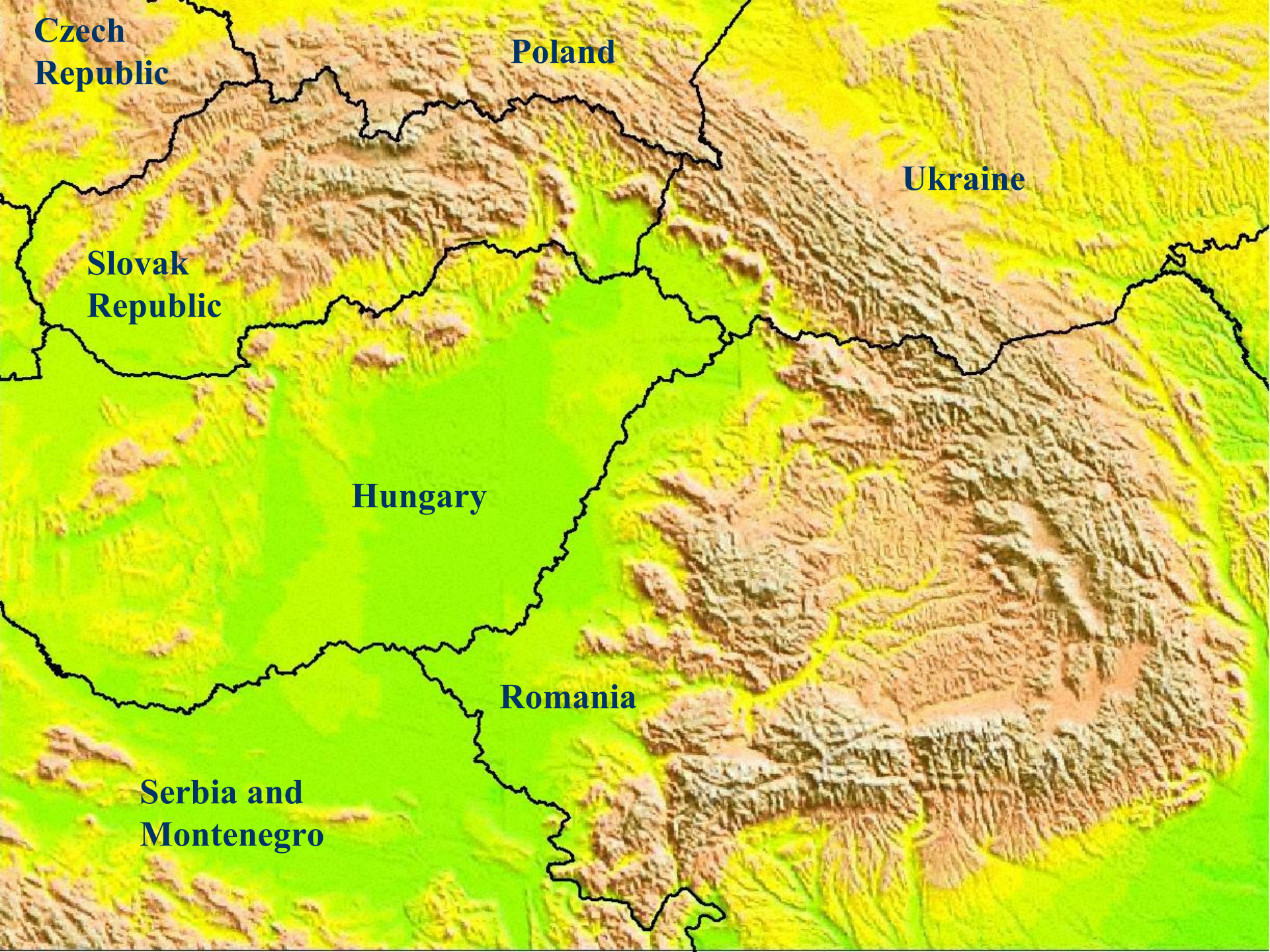




Transport in the Carpathian Mountains





**Czech
Republic**

Poland

**Slovak
Republic**

Ukraine

Hungary

Romania

**Serbia and
Montenegro**

Carpathian Convention

Main Goals

To preserve

- Biological and landscape diversity
- Endangered species
- Cultural heritage
- Traditional knowledge

To sustainable develop

- Water/river basin management
- Agriculture
- Forestry
- Transport/Infrastructure
- Tourism
- Industry/Energy



Us velenda dolenis mincil ipic tes rem in-
verovid molorempore, assit, quia arum ese
et pori blate il mintecte sit ea poribus excoesi
arisi od quat everat arciisti occuptio illia nest,
ommo ium quiam, nia surda sa aut laborer
spitate molupidus dis volo di te volut et mos
sit re dolore, simolupti occabo. Oloreius aut
arionsequate niatia consequi tempos porrum
sistest enis natur? Ulpa vero quant.

Tendus est qui od quis dolorese captur,
culpa nullupt atinvenatur aut ut amet aut vel-
ic te eicipsuntiis ma et latae volorem quibus

eoestrum fuga. Quia doluptatio corro ius enist, omnimus sinulpari cus si nobis
et odigent laut facita qui blabor mo cone vendion re dolorep ercias nam quis
ent restemquis ea siment et explandit apit esequid ma none commiminctis aut
fuga. Ovit mosam, quatempor solut eumqui consequi si ipsapel estiore pu-
diorro de nullab iminciis dolectur ratur as renimped quias eius quid erum nos
aboribeat eatius sam qui autem reptaqu iaspidi cuscius recoestrum que omnisit
omnitatquam ius utemporuntem quam ea cum reperat empeliae dolorrum que
verum et officidunt aut utecto et liti doloriam, qui idebitibus, coriatem. Nequam
aruptur, con et omniscimi, odit harum sam eum alitios aut eturio dio quodis
praerov idescia is quod magnis andis et debis simet ut que voluptae verum,
ne volorb uscilis et ut de pos rerovidi beatia volupta temqui sitest ipsantiam,
quas impori nemposandam enia quodion sequia cone iurerepudi cones ea
none laboritio volupta tissequ aestion ratis vellibus rent excepedis moloribea
velibeate volupta tempore ex estempos commihici omnist plitate mpore, ium
facero exerferum in re, cust minciaectem quateoerum quaspie ndemolora non
cumque poreperum facerehendes ea que verspe con nimusan deriatiant.

Odio. Ignis erunt dolorit, ut eum que id eaquiae plam ipid ut v

VASICA - Visions And Strategies In The Carpathian Area



VASICA

Visions And Strategies In The Carpathian Area



Protection and Sustainable Spatial Development
of the Carpathians in a Transnational Framework



Project part-financed
by the European Union



UNEP



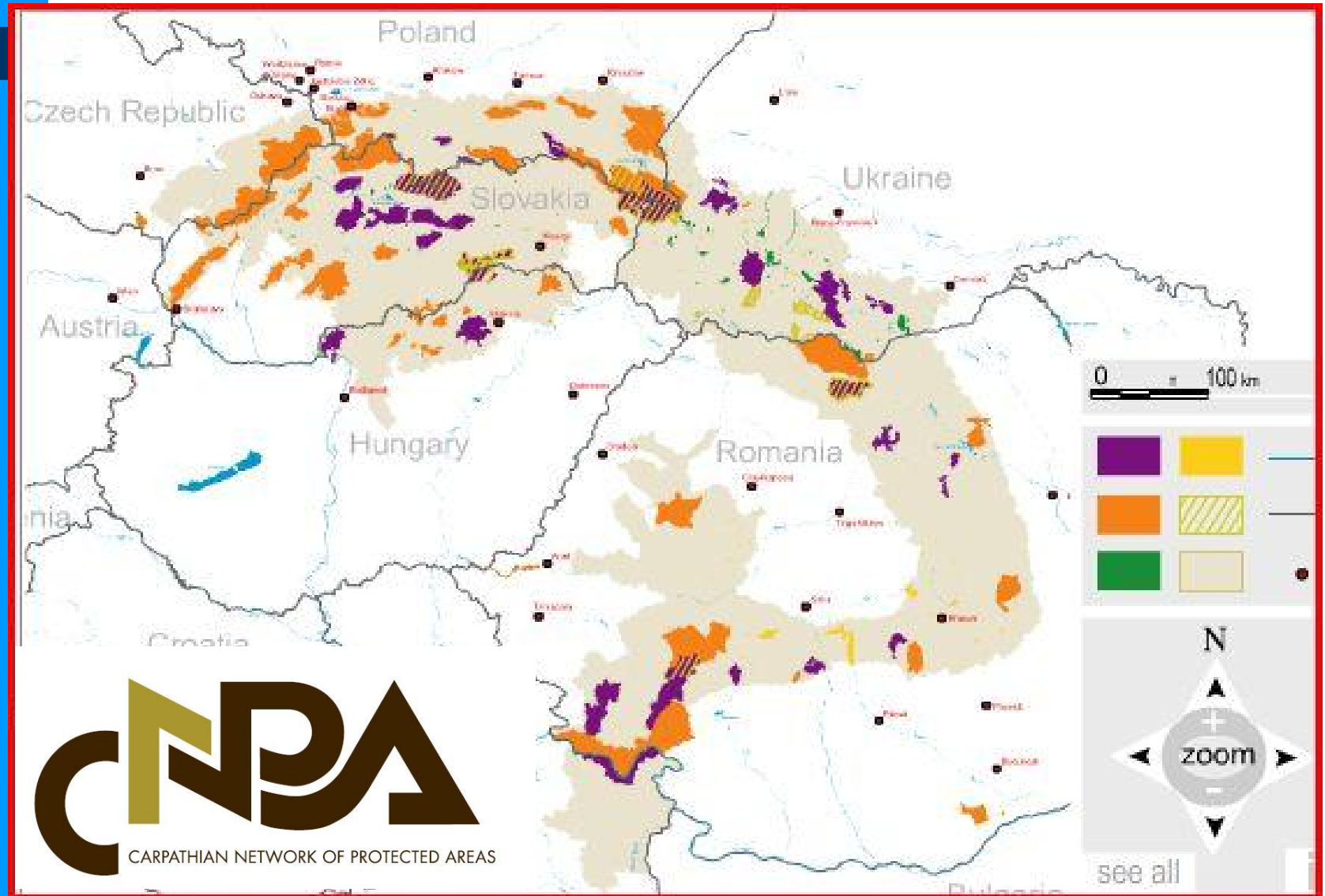
Carpathian Project



INITIATING THE CHANGES

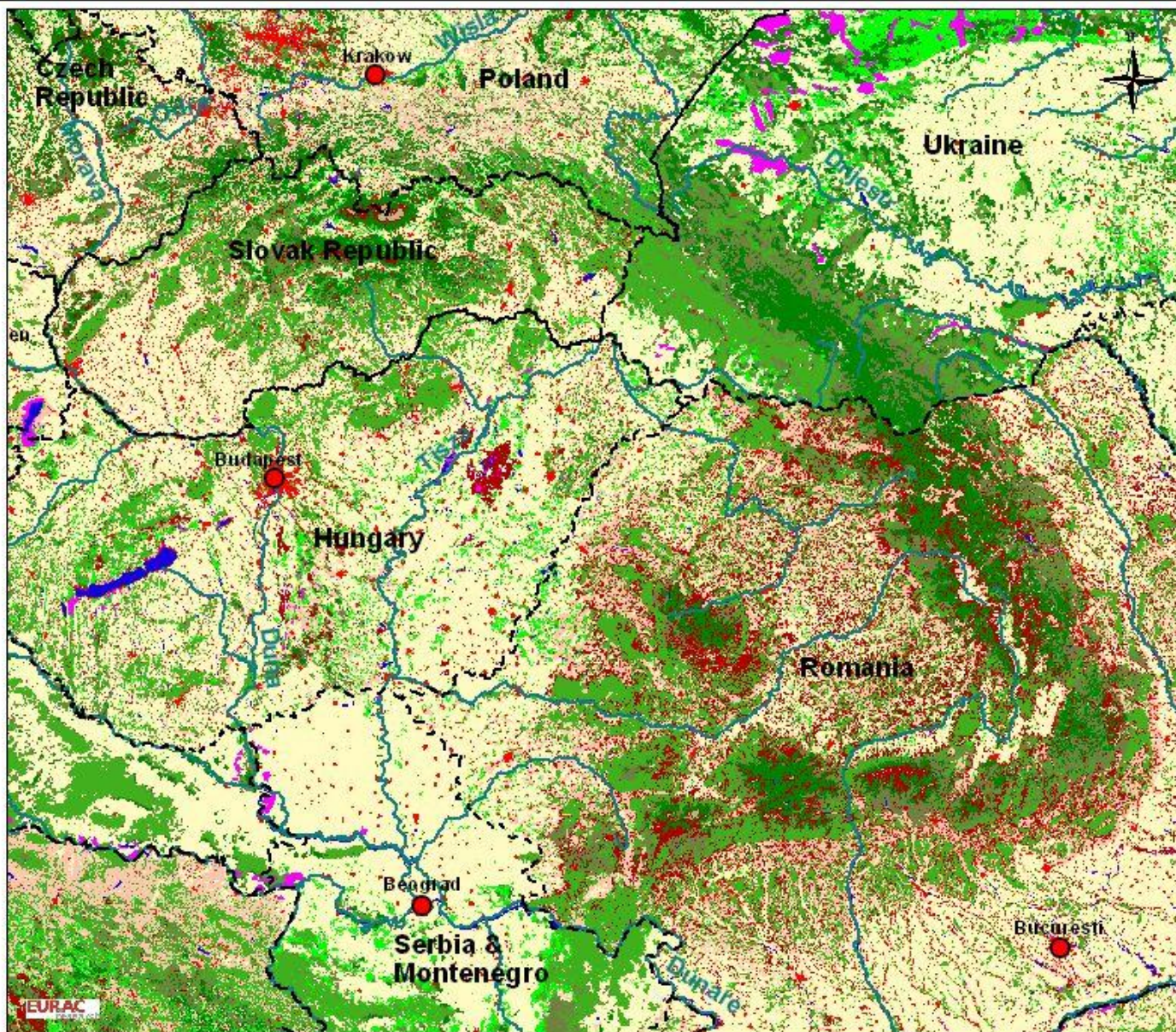
CNPA

Carpathian Network of Protected Areas



CNPA
CARPATHIAN NETWORK OF PROTECTED AREAS

Landcover – Corine Land Cover and Pelcom data



Major City (inhabitants)

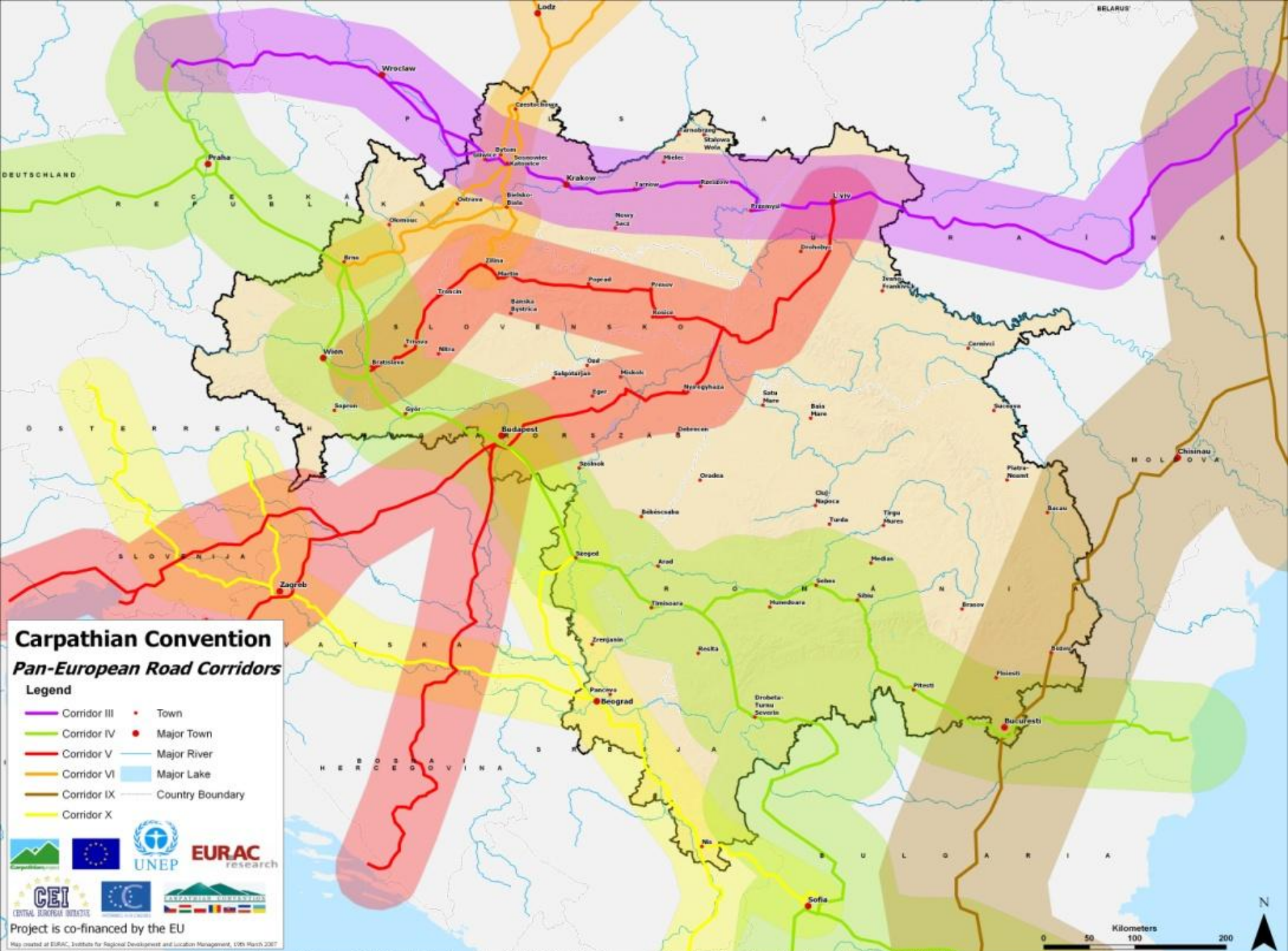
- > 500,000
- National Border
- Major River

Landcover

- Barren land
- Coniferous forest
- Deciduous forest
- Grassland
- Inland waters
- Irrigated arable land
- Mixed forest
- Permanent crops
- Rainfed arable land
- Shrubland
- Urban areas
- Wetlands



EURAC Research, Institute for Regional Development: Flavio Ruffini, Thomas Streifeneder, Beatrice Eiselt, 2005
 Data: Corine Landuse Landcover 90 (CLC90), ©EEA, Copenhagen, 2000; Pan - European Land Use and Land Cover Monitoring, European Environmental Agency, Owner: Green World Research, 2000; Major Cities - ArcWorld Supplement © ESRI, 1999; Major rivers, Croatia and Serbia & Montenegro Country Boundaries - DCW © ESRI, 1999; Seamless Administrative Boundaries of Europe (SABE2001 v1.1) © EuroGeographics.



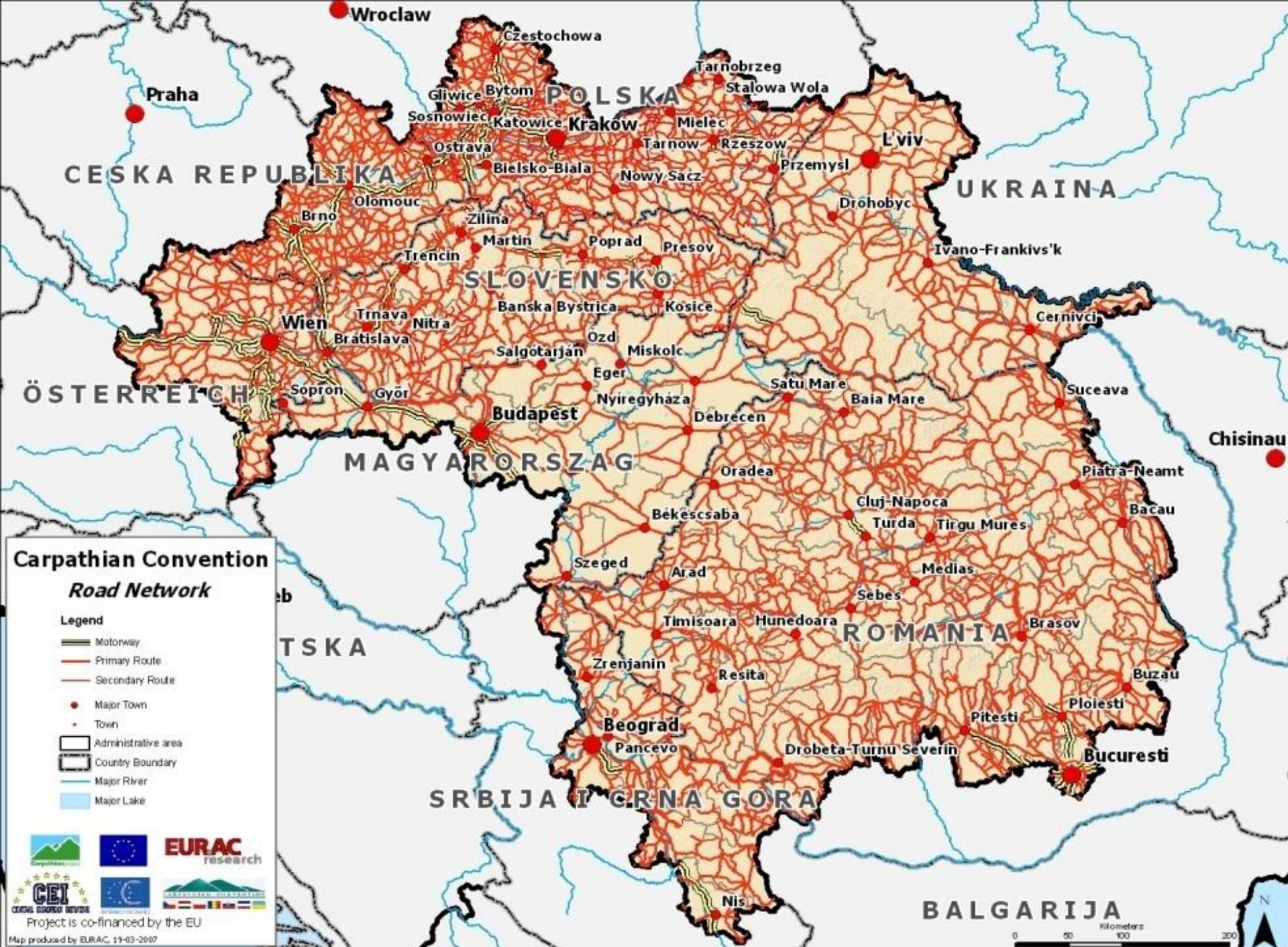
Carpathian Convention Pan-European Road Corridors

- Legend**
- Corridor III
 - Corridor IV
 - Corridor V
 - Corridor VI
 - Corridor IX
 - Corridor X
 - Town
 - Major Town
 - Major River
 - Major Lake
 - Country Boundary

Project is co-financed by the EU

Map created at EURAC, Institute for Regional Development and Location Management, 19th March 2007



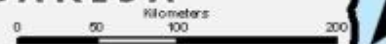


Carpathian Convention

Road Network

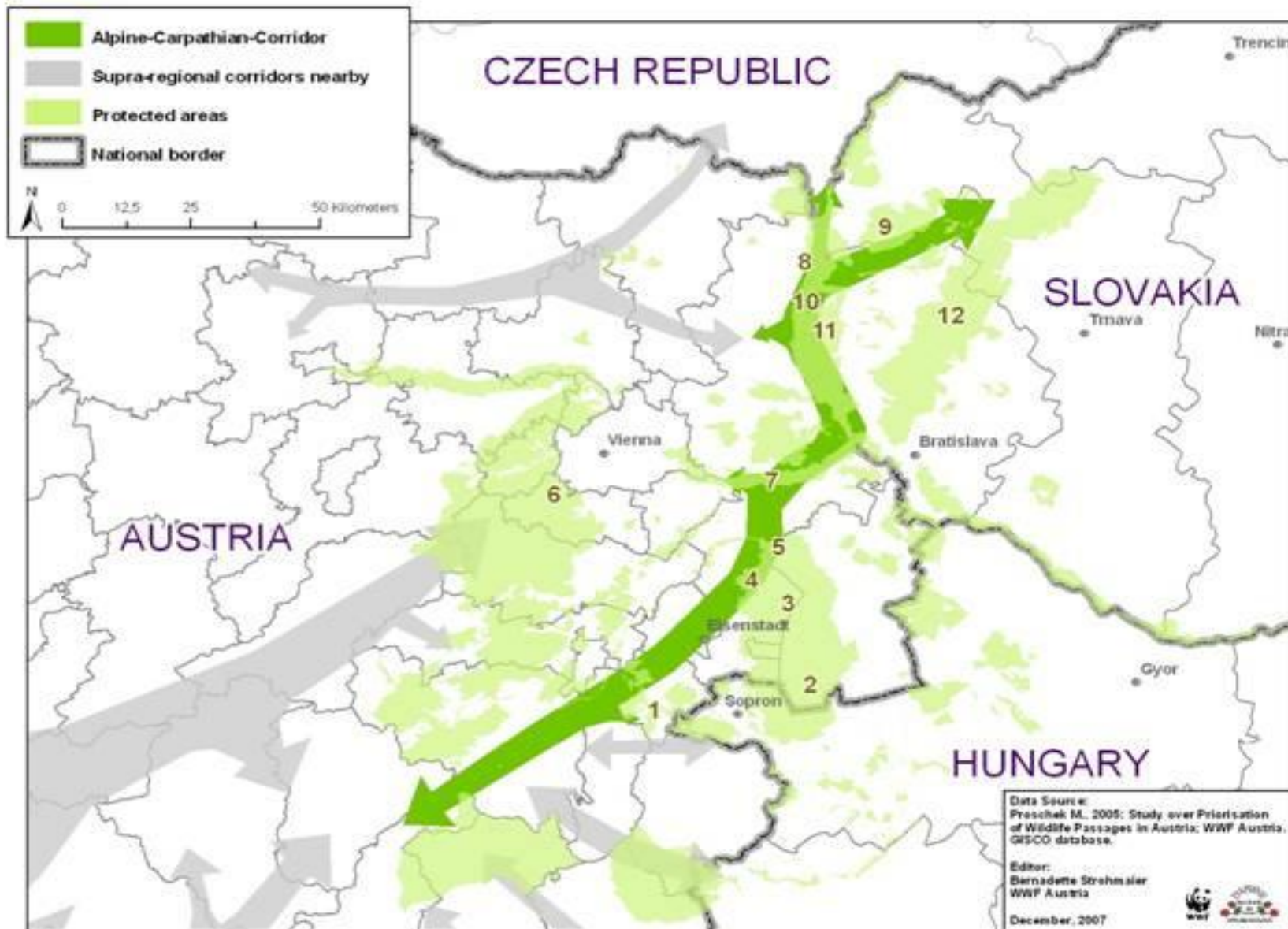
- Legend**
- Motorway
 - Primary Route
 - Secondary Route
 - Major Town
 - Town
 - Administrative area
 - Country Boundary
 - Major River
 - Major Lake

Project is co-financed by the EU
 Map produced by EURAC, 19-03-2017



Data Sources: Road Network for AT, CZ, SK, HU and PL: EGM, ©Eurogeographics (v2.5, 2004); Road Network for RO, UA and SR: ESRI and Vmap0, NIMA (2000). Administrative Boundaries: SABE (v1.1, 2001) Eurogeographics; Major Cities, Cities, Major Rivers, Country Bnds: ESRI (2000)

Alpine – Carpathian Corridor





www.carpathianconvention.org
www.carpathianproject.eu